

BIOFOULING on nets

DEMO REPORT

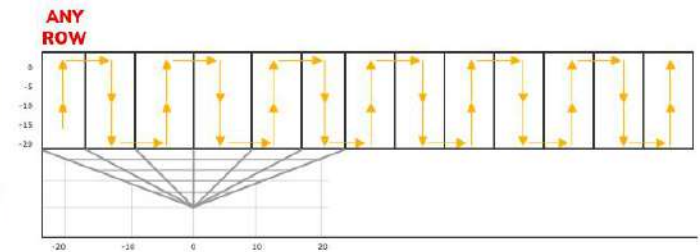

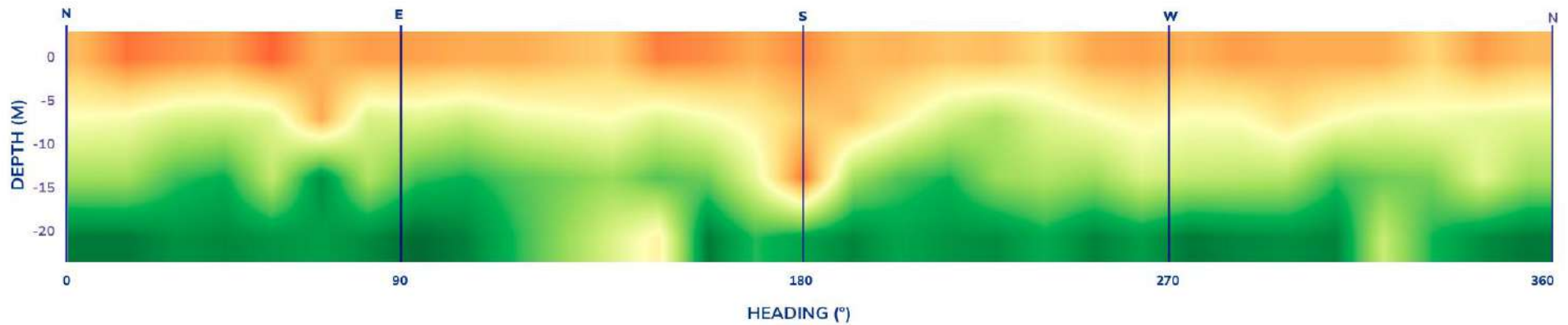
Date: May 25, 2022

Location: Demo Farm, 43.3603244, 16.2910421,17

Cage: ATEU1HRV01234

Click [here](#) for video or scan QR code at the bottom of page.

HEATMAP



DESCRIPTION:

Circle cage is unfolded and looks like four connected squares, where each square represents one side of the world (North, East, South, West)



HEATMAP
video